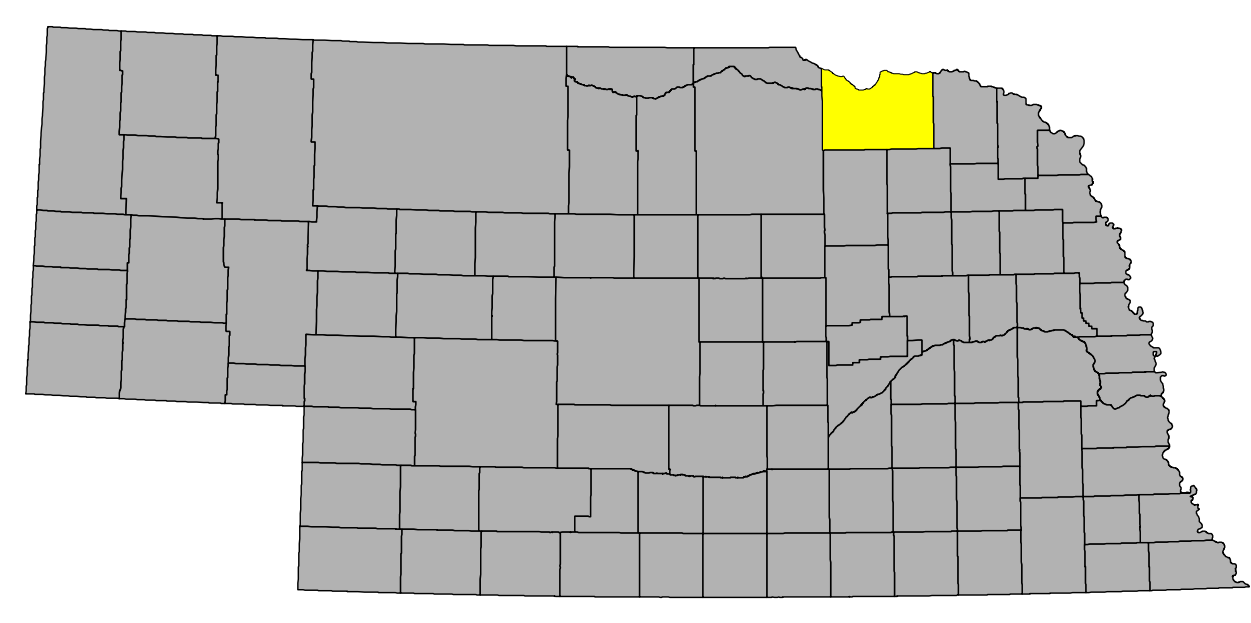


THIS IS TO CERTIFY THAT THIS IS THE OFFICIAL ZONING MAP REFERRED TO IN SECTION _____ OF RESOLUTION NO. _____ OF KNOX COUNTY, NEBRASKA. THIS OFFICIAL ZONING MAP SUPERSEDES AND REPLACES ANY OR ALL OTHER OFFICIAL ZONING MAPS ADOPTED PRIOR TO THIS DATE. ADOPTED ON THIS ____ DAY OF _____, 2020.

CHAIR		ATTESTED: COUNTY CLERK			
REVISION DATE	RESOLUTION NO.	SIGNATURE	REVISION DATE	RESOLUTION NO.	SIGNATURE



Legend


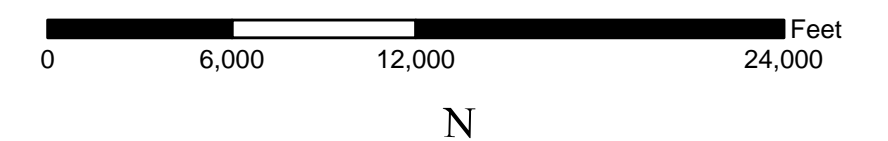
- City/Town
- US Highway
- State/County Highway
- Local Road
- ⊖ Extraterritorial Jurisdiction
- ▨ Wellhead Protection Area
- ▭ Township/Range
- ▭ Section
- ⊖ Santee Reservation
- ⊖ Lake Area
- ⊖ FEMA Floodplain

County Zoning

- AGP Primary Agricultural District
- AGT Transitional Agricultural District
- RR Rural Residential
- RAR River Area Residential
- LAR Lake Area Residential
- CC Commerical Corridor
- VAD Village Area Development
- AH Airport Hazard / Approach Overlay District

KNOX COUNTY, NEBRASKA

OFFICIAL ZONING MAP



DISCLAIMER: This Geographic Information System (GIS) and its components are designed as a source of reference for answering inquiries, for planning and for modeling. GIS is not intended, nor does it replace legal description information in the chain of title and other information contained in official government records such as the County Clerk and Records office or the courts. In addition, the representations of locations in this GIS cannot be substituted for actual legal surveys.